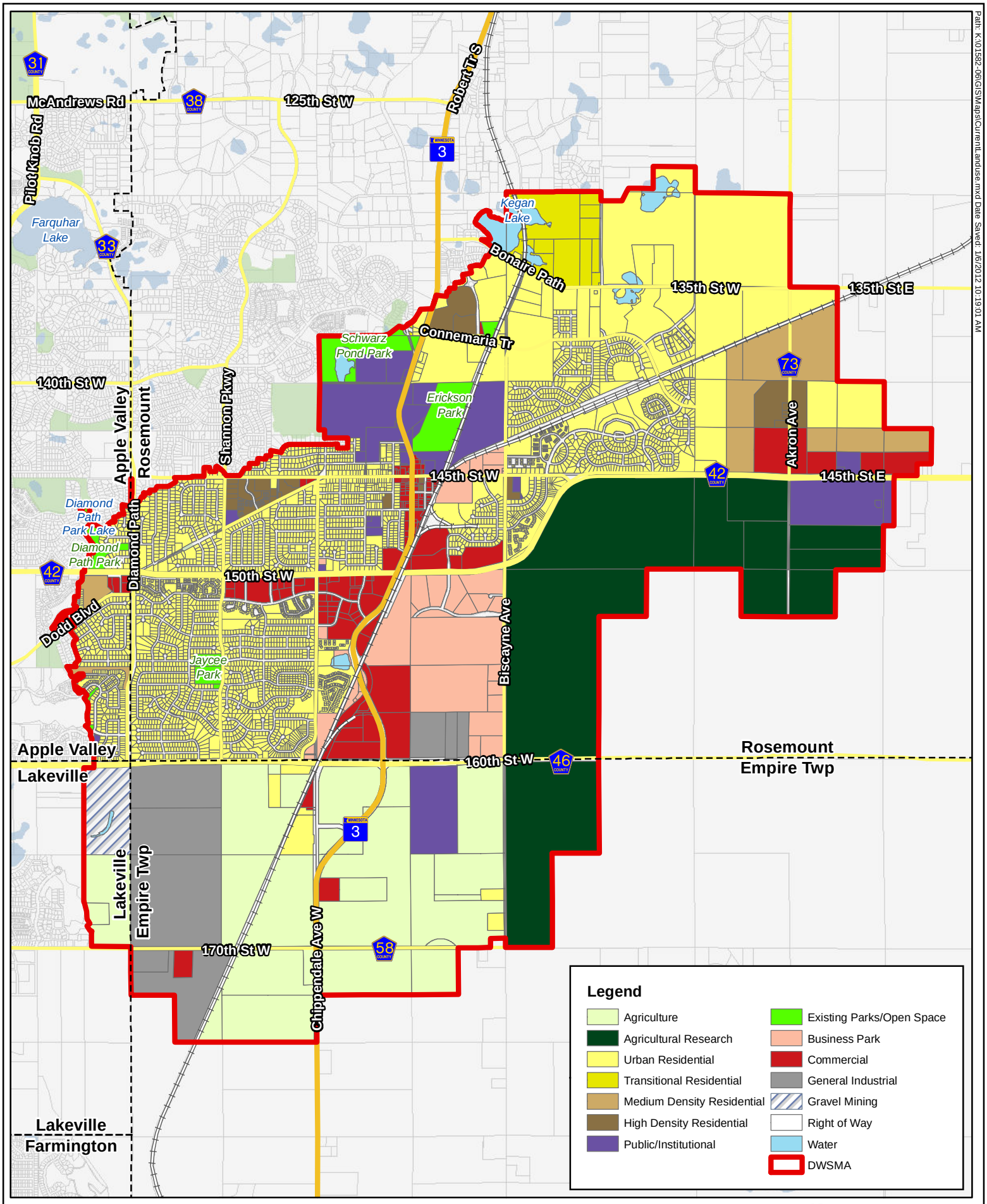

ROSEMOUNT MINNESOTA

Figure 8: Current Land Use
Wellhead Protection Plan - Part 2
City of Rosemount, MN

N

1 inch = 3,400 feet

WSB & Associates, Inc.

Path: K:\01582-06\GIS\Maps\CurrentLanduse.mxd Date Saved: 1/6/2012 10:19:01 AM

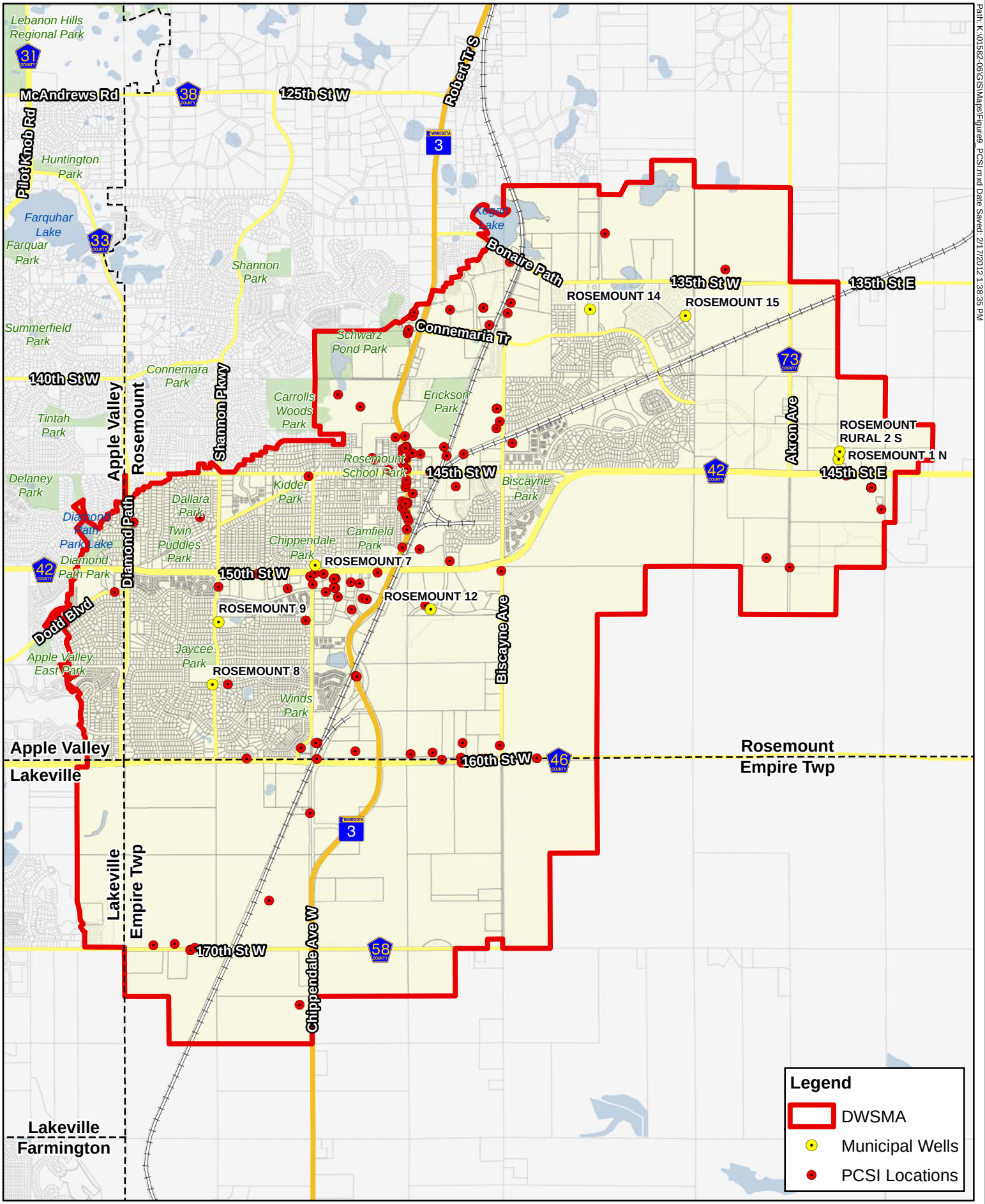

ROSEMOUNT MINNESOTA

Figure 9: Potential Contaminant Source Inventory (PCSI) Locations
Wellhead Protection Plan
City of Rosemount MN

N

1 inch = 3,400 feet

WSB & Associates, Inc.

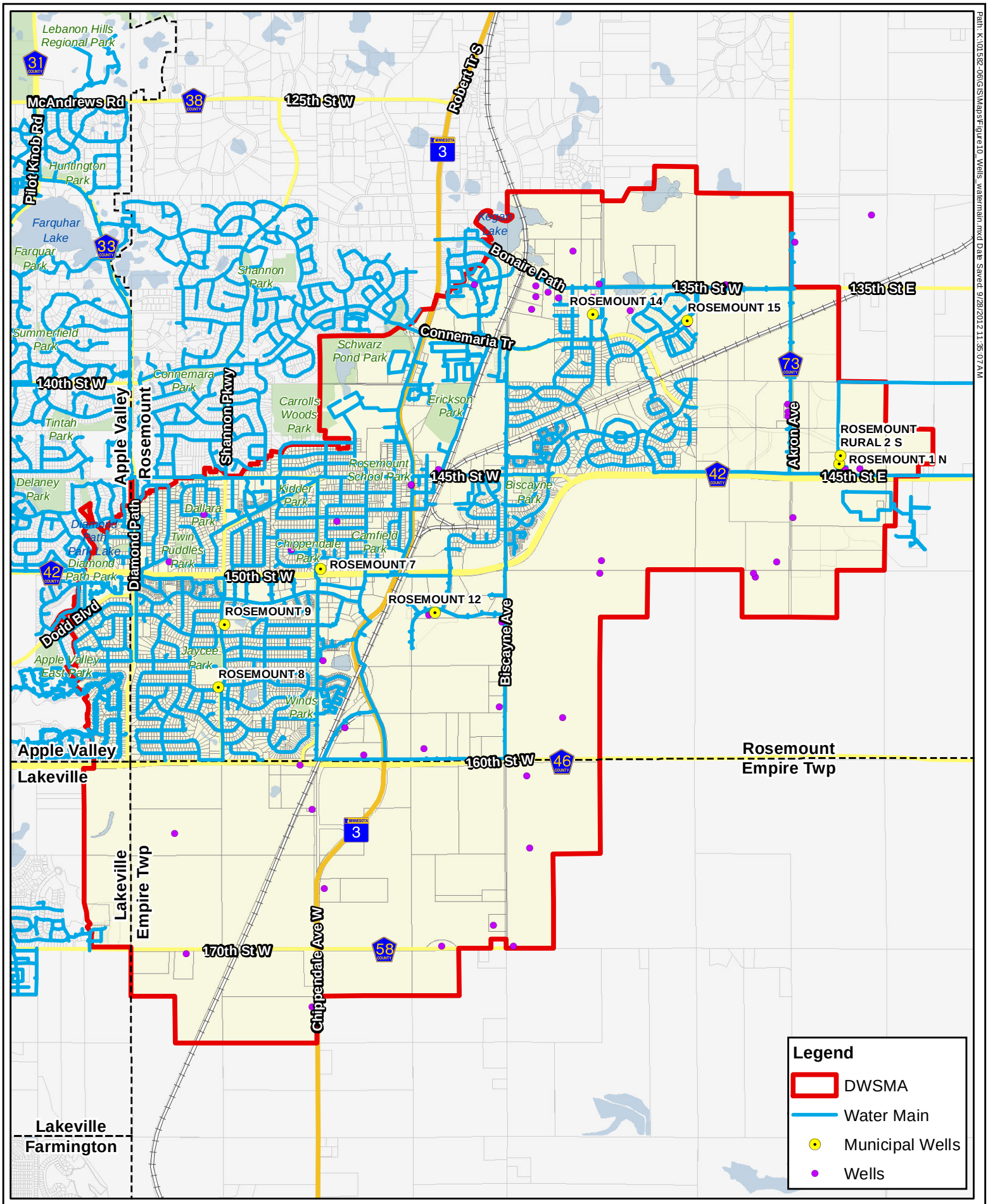

ROSEMOUNT MINNESOTA

Figure 10: Water Supply System in DWSMA
Wellhead Protection Plan
City of Rosemount MN

N

1 inch = 3,400 feet

WSB & Associates, Inc.

Path: K:\01582-061\GIS\Maps\Figure10_Wells_watermain.mxd Date Saved: 9/28/2012 11:35:07 AM

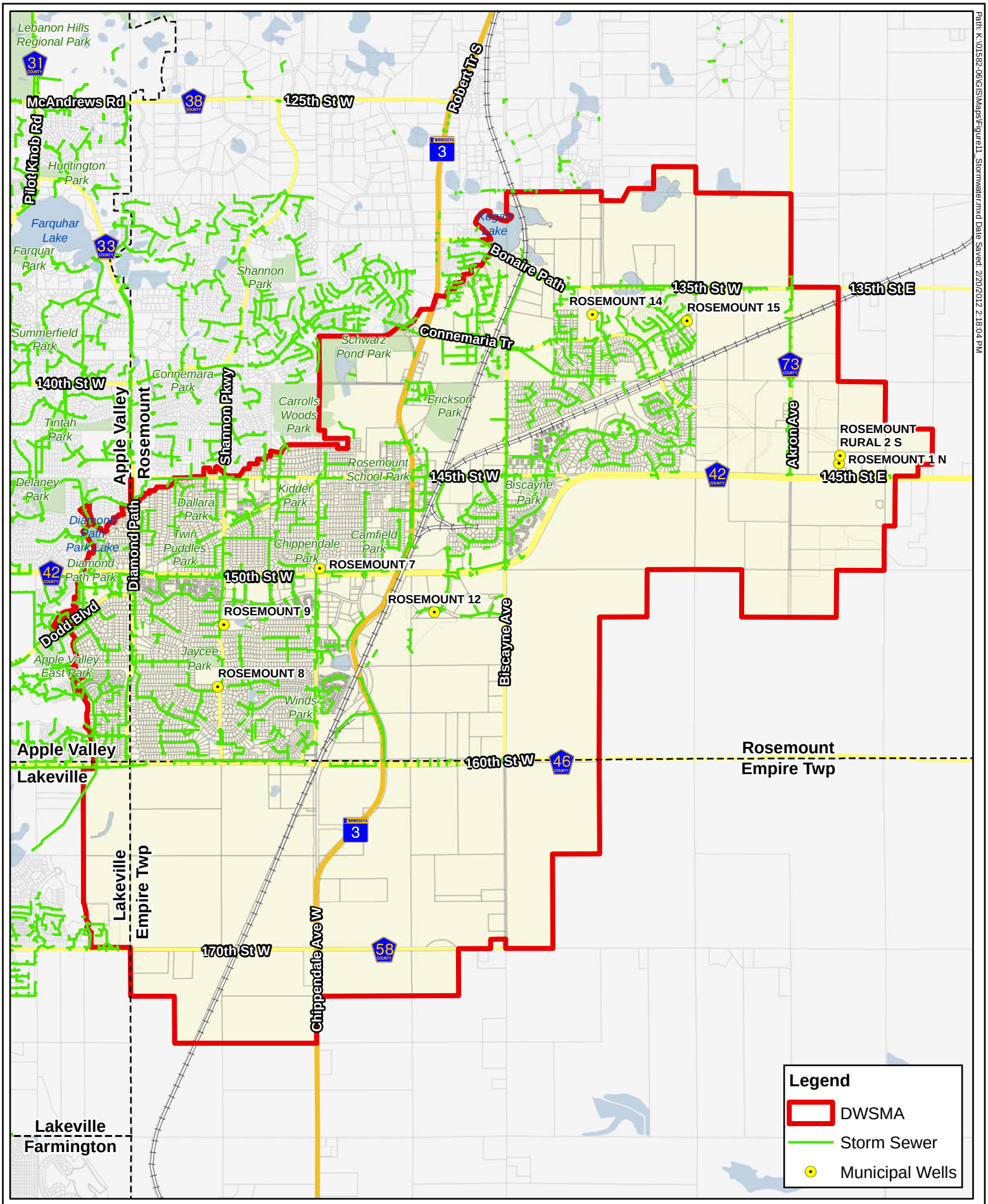

ROSEMOUNT MINNESOTA

Figure 11: Stormwater Conveyance System in DWSMA
Wellhead Protection Plan
City of Rosemount MN

N

1 inch = 3,400 feet

WSB & Associates, Inc.

Path: K:\01582-06\GIS\Maps\Figure11_Stormwater.mxd Date Saved: 2/20/2012 2:18:04 PM

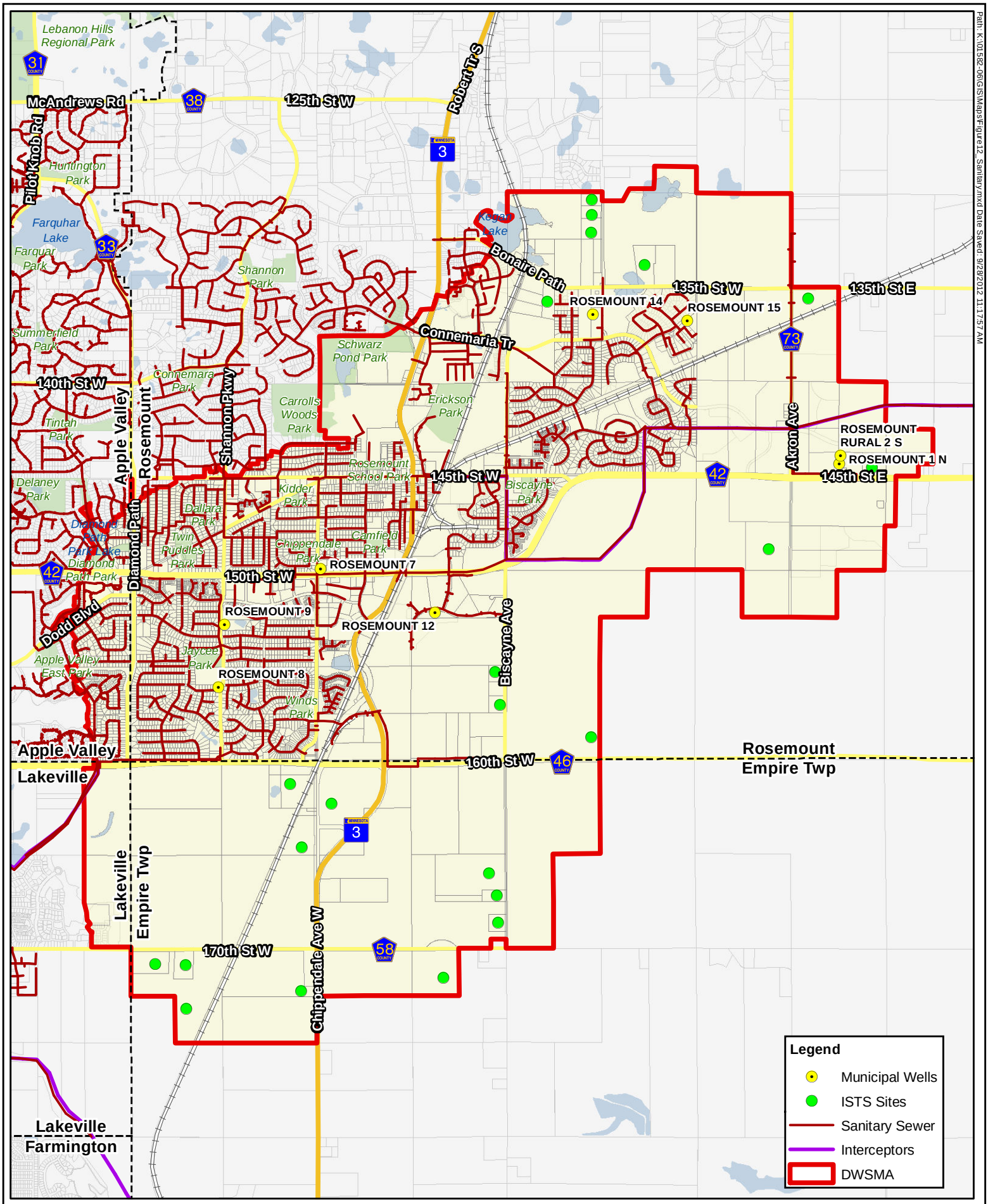

ROSEMOUNT MINNESOTA

Figure 12: Sanitary Sewer System in DWSMA
Wellhead Protection Plan
City of Rosemount MN

WSB & Associates, Inc.

Path: K:\01582-06\GIS\Maps\Figure12_Sanitary.mxd Date Saved: 9/28/2012 11:17:57 AM

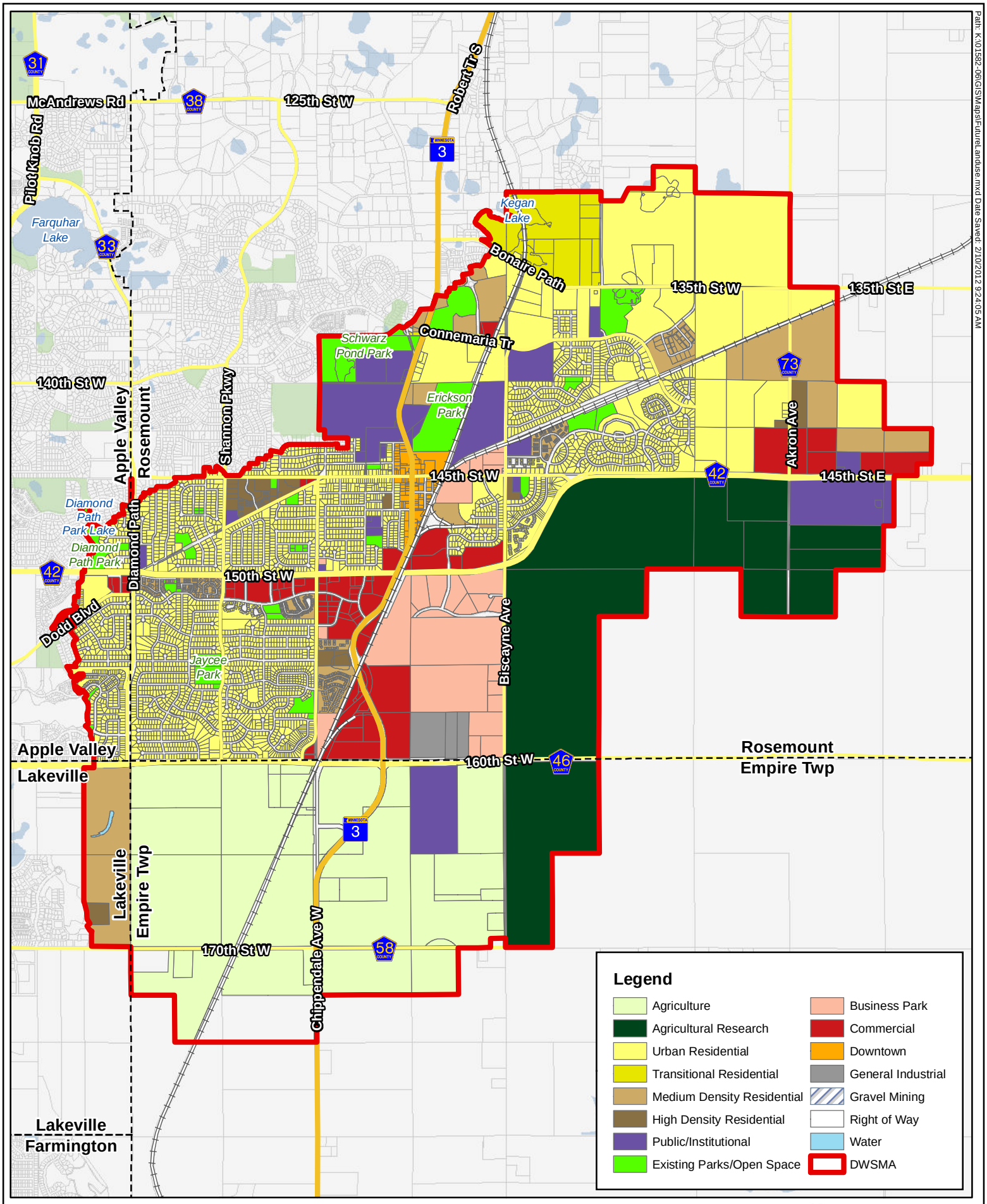

ROSEMOUNT MINNESOTA

Figure 13: Future Land Use
Wellhead Protection Plan - Part 2
City of Rosemount, MN

N

1 inch = 3,400 feet

WSB & Associates, Inc.

Path: K:\01582-06\GIS\Maps\FutureLanduse.mxd Date Saved: 2/10/2012 9:24:05 AM

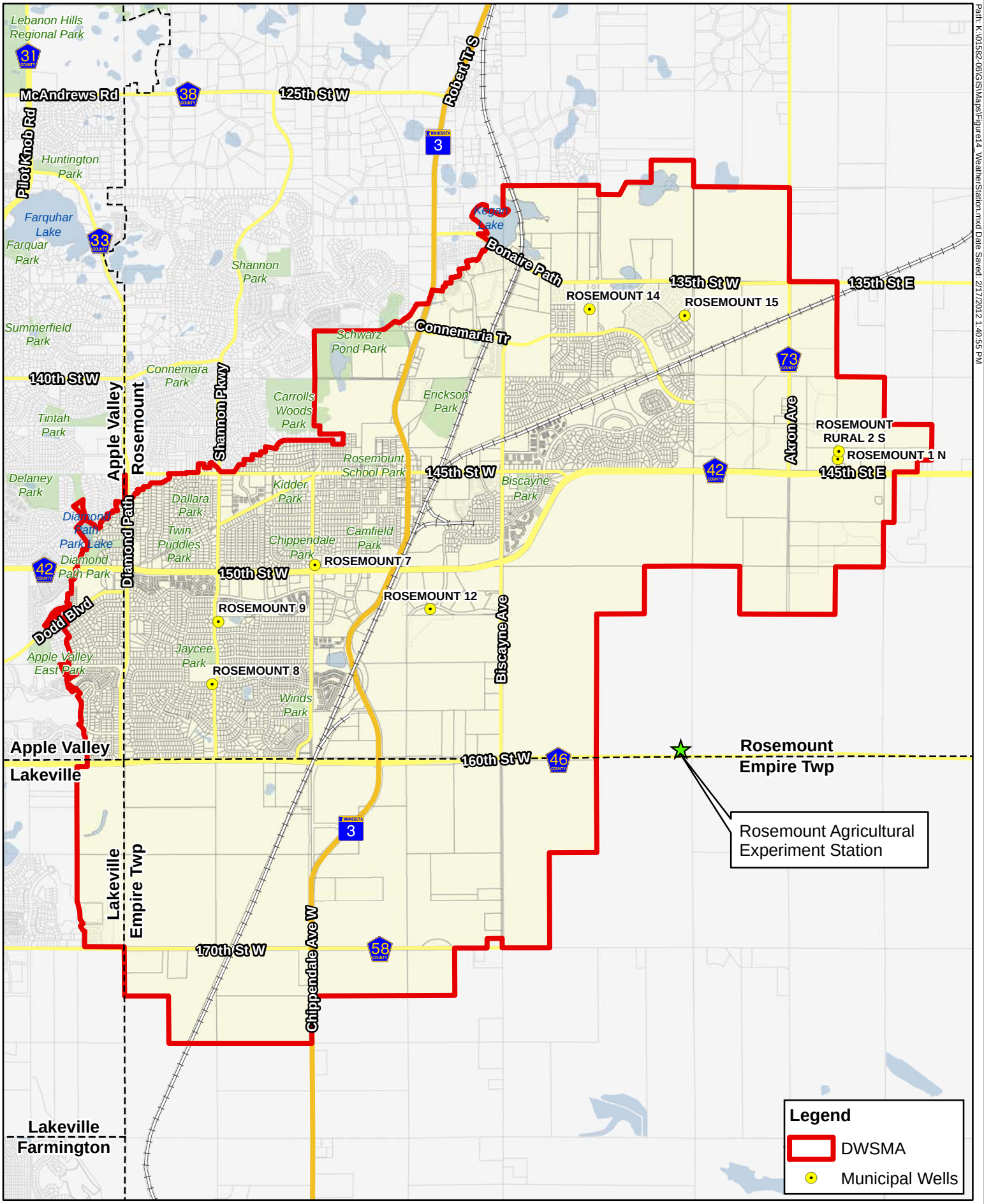

ROSEMOUNT MINNESOTA

Figure 14: Weather Station Location
Wellhead Protection Plan
City of Rosemount MN

WSB & Associates, Inc.

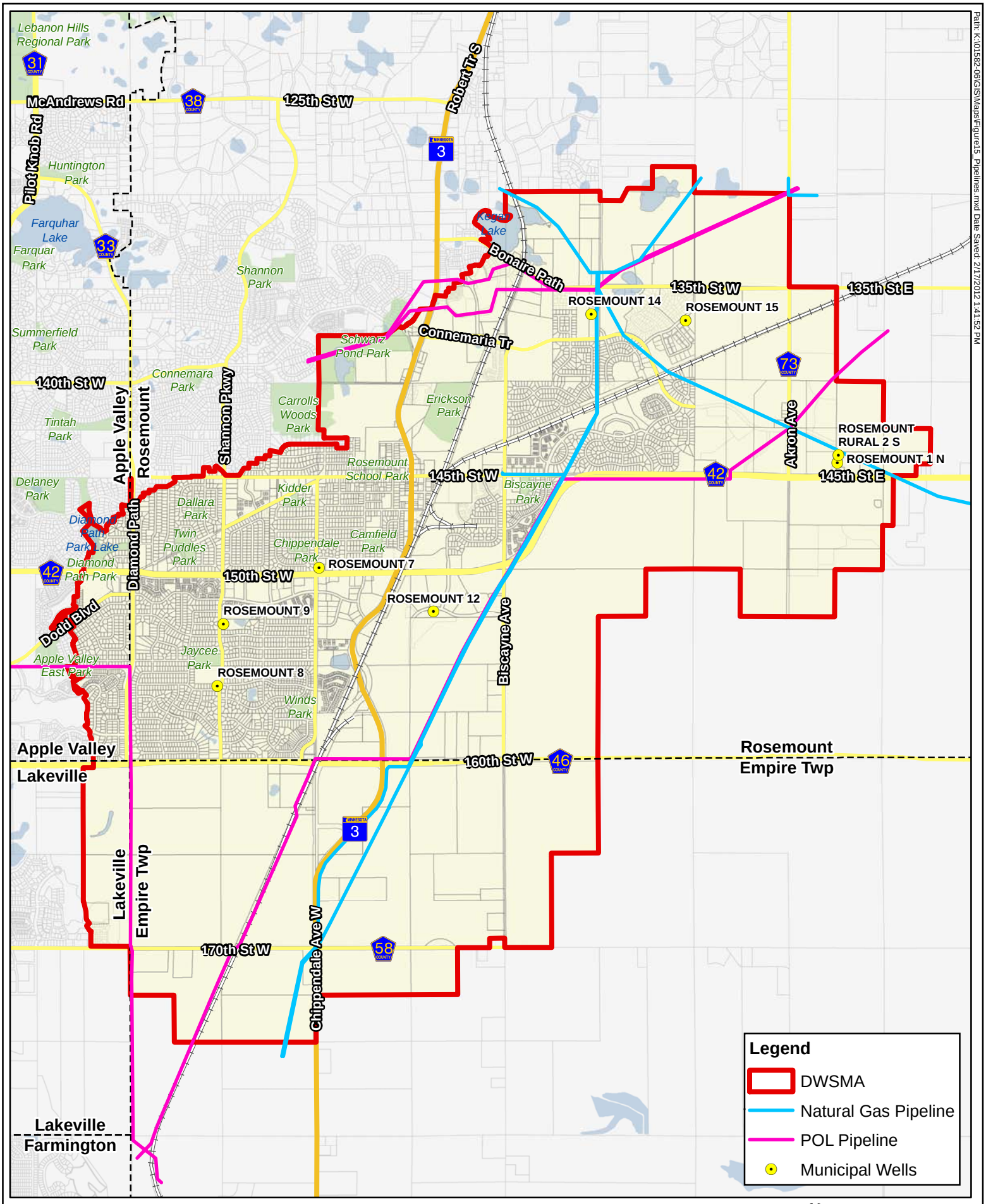

ROSEMOUNT MINNESOTA

Figure 15: Pipeline Locations
Wellhead Protection Plan
City of Rosemount MN

N

1 inch = 3,400 feet

WSB & Associates, Inc.

Path: K:\01582-06\GIS\Maps\Figure15_Pipelines.mxd Date Saved: 2/17/2012 1:41:52 PM





WSB
& Associates, Inc.