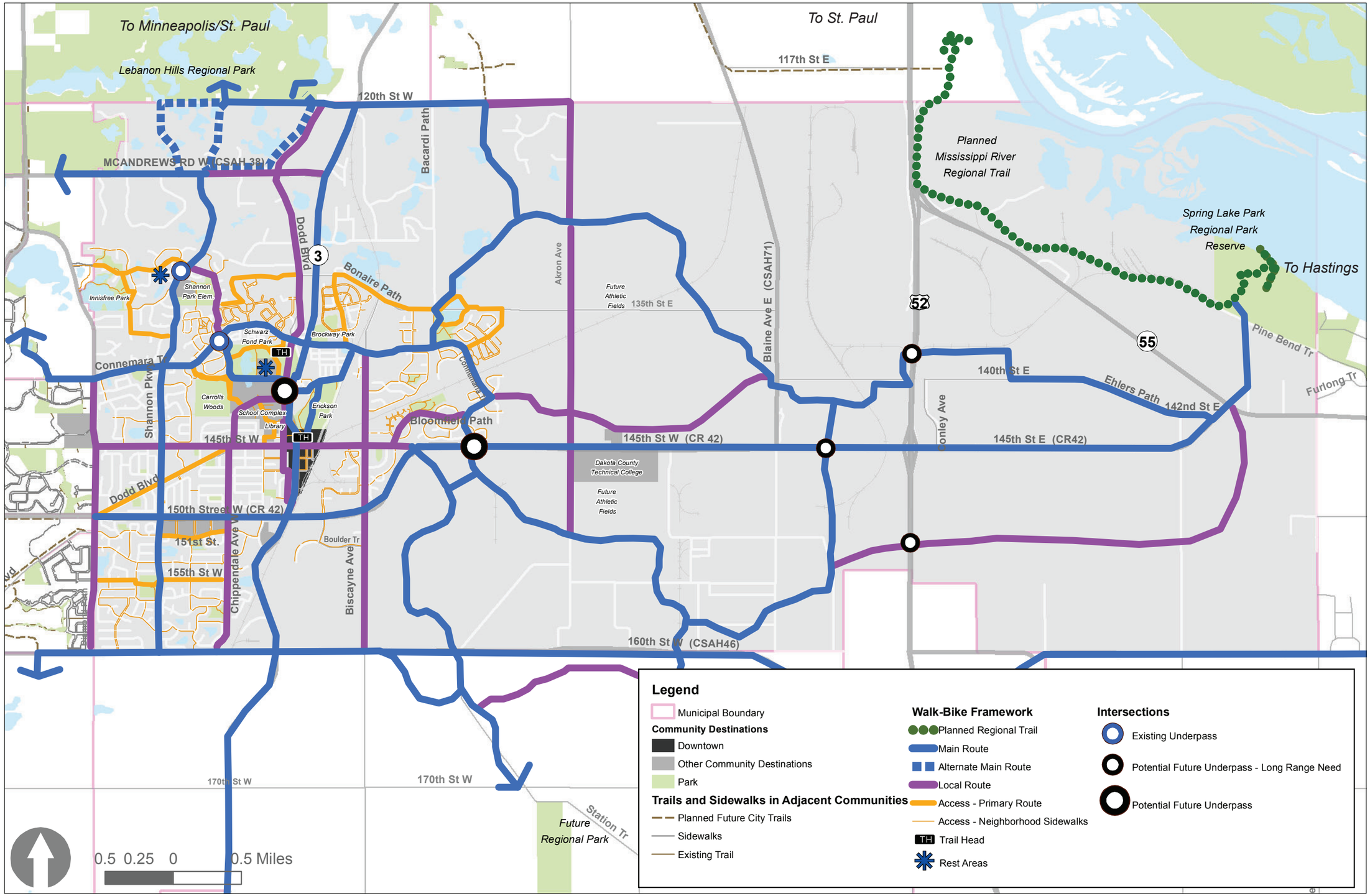
To Minneapolis/St. Paul
Lebanon Hills Regional Park
120th St W
MCANDREWS RD W (CSAH 38)
Bacardi Path
Dodd Blvd
3
Bonaire Path
Innisfree Park
Shannon Park Elem.
Schwarz Pond Park
Brockway Park
TH
Connemara Tr
Shannon Pkwy
Carrolls Woods
School Complex
Library
Erickson Park
Bloomfield Path
145th St W
Dodd Blvd
150th Street W (CR 42)
151st St.
155th St W
Chippendale Ave W
Boulder Tr
Biscayne Ave
Akron Ave
Future Athletic Fields
135th St E
145th St W (CR 42)
Dakota County Technical College
Future Athletic Fields
160th St W (CSAH46)
170th St W
170th St W
Future Regional Park
Station Tr
To St. Paul
117th St E
Blaine Ave E (CSAH71)
Planned Mississippi River Regional Trail
52
55
Spring Lake Park Regional Park Reserve
To Hastings
Pine Bend Tr
Furlong Tr
140th St E
Ehlers Path
142nd St E
Conley Ave
145th St E (CR42)
0.5 0.25 0 0.5 Miles
Legend
Municipal Boundary
Community Destinations
Downtown
Other Community Destinations
Park
Trails and Sidewalks in Adjacent Communities
Planned Future City Trails
Sidewalks
Existing Trail
Walk-Bike Framework
Planned Regional Trail
Main Route
Alternate Main Route
Local Route
Access - Primary Route
Access - Neighborhood Sidewalks
TH Trail Head
Rest Areas
Intersections
Existing Underpass
Potential Future Underpass - Long Range Need
Potential Future Underpass

# WALK -BIKE TREATMENT PLAN

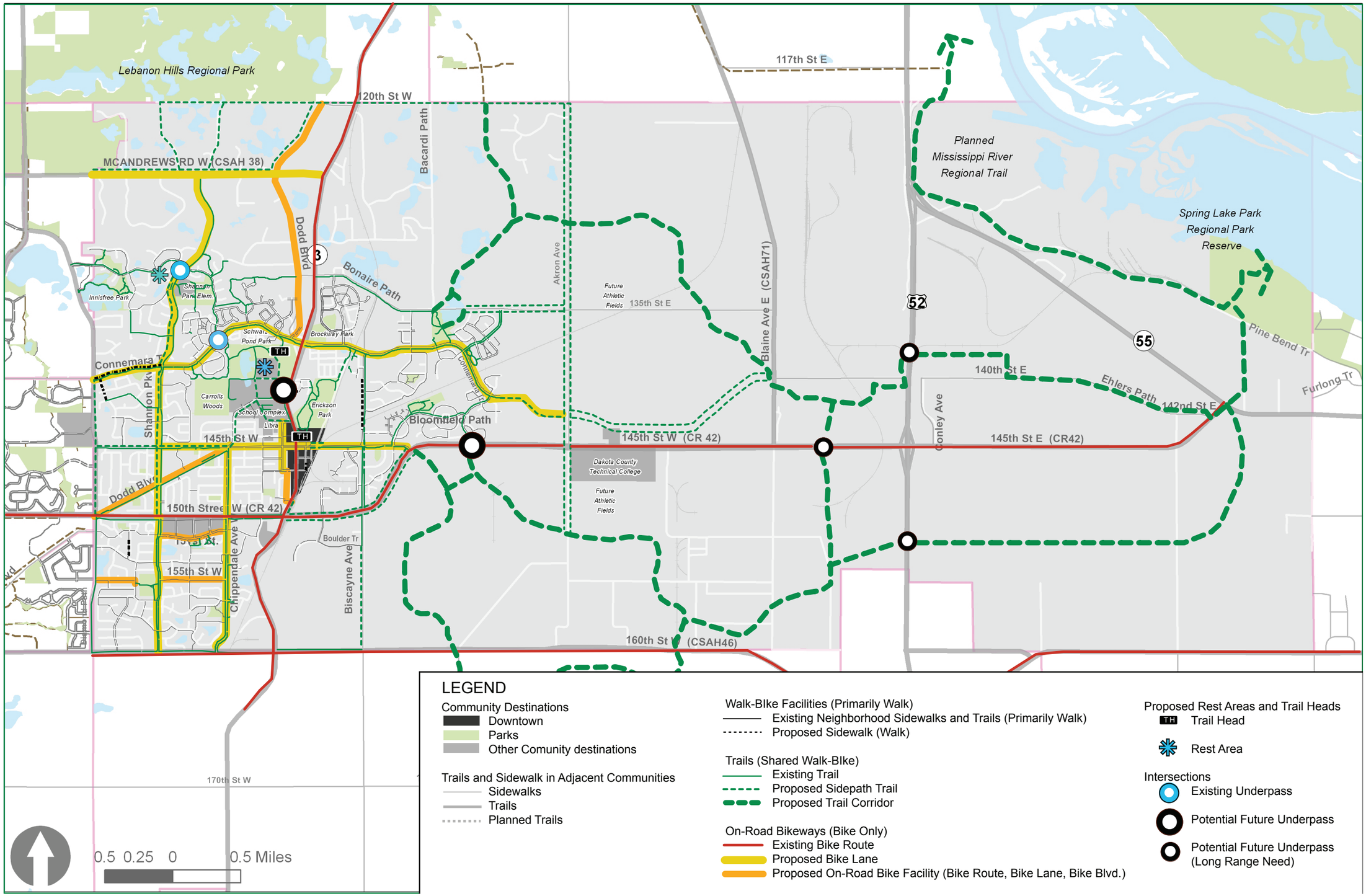


## LEGEND

Community Destinations
- Downtown
- Parks
- Other Comunity destinations

Trails and Sidewalk in Adjacent Communities
- Sidewalks
- Trails
- Planned Trails

Walk-BIke Facilities (Primarily Walk)
- Existing Neighborhood Sidewalks and Trails (Primarily Walk)
- Proposed Sidewalk (Walk)

Trails (Shared Walk-BIke)
- Existing Trail
- Proposed Sidepath Trail
- Proposed Trail Corridor

On-Road Bikeways (Bike Only)
- Existing Bike Route
- Proposed Bike Lane
- Proposed On-Road Bike Facility (Bike Route, Bike Lane, Bike Blvd.)

Proposed Rest Areas and Trail Heads
- TH Trail Head
- Rest Area

Intersections
- Existing Underpass
- Potential Future Underpass
- Potential Future Underpass (Long Range Need)

# INTERSECTIONS RECOMMENDED FOR CROSSING ENHANCEMENTS

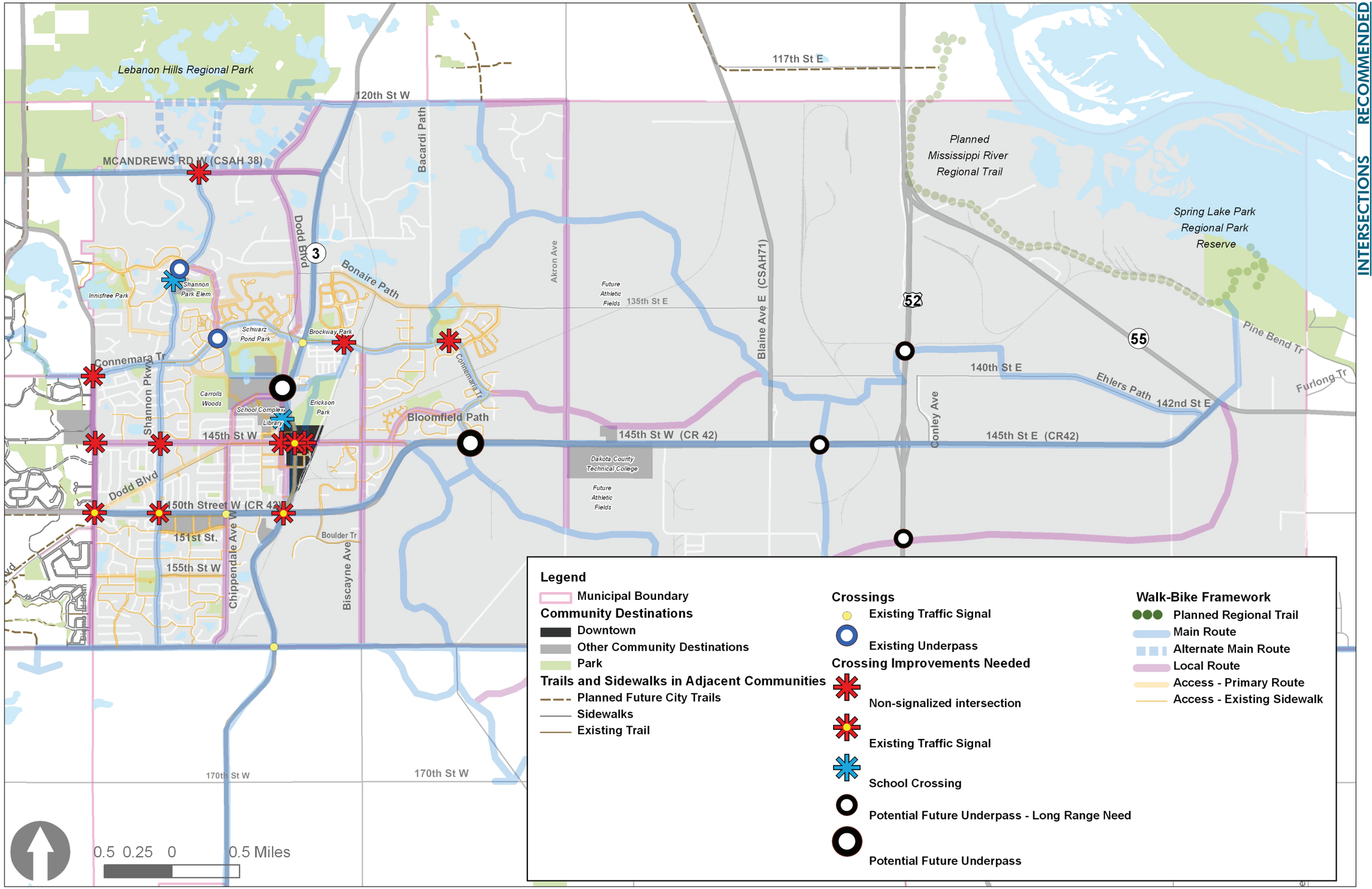

# PRIORITY MAP

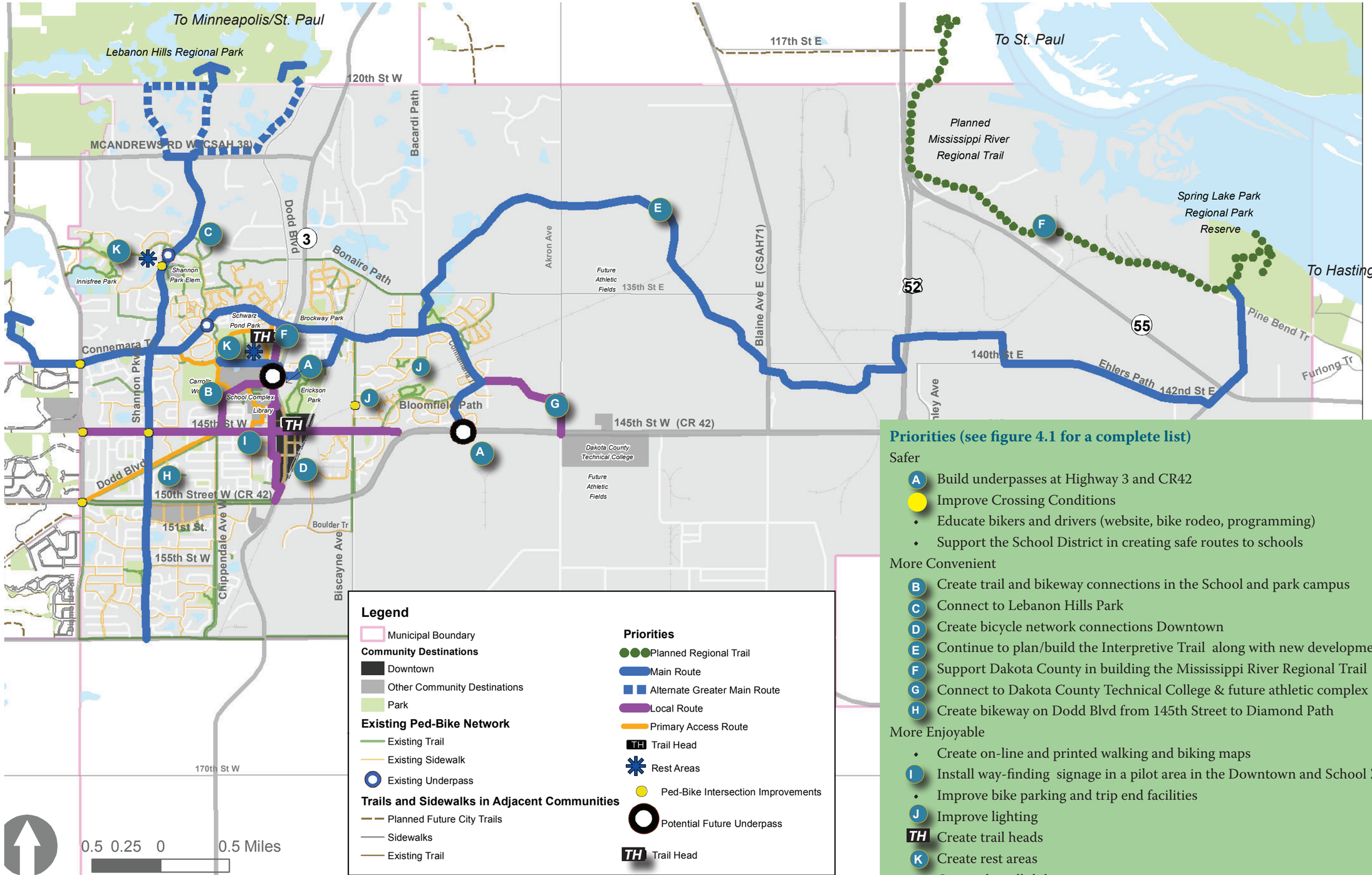


## Priorities (see figure 4.1 for a complete list)

Safer

- (A) Build underpasses at Highway 3 and CR42
- Improve Crossing Conditions
- Educate bikers and drivers (website, bike rodeo, programming)
- Support the School District in creating safe routes to schools

More Convenient

- (B) Create trail and bikeway connections in the School and park campus
- (C) Connect to Lebanon Hills Park
- (D) Create bicycle network connections Downtown
- (E) Continue to plan/build the Interpretive Trail along with new development
- (F) Support Dakota County in building the Mississippi River Regional Trail
- (G) Connect to Dakota County Technical College & future athletic complex
- (H) Create bikeway on Dodd Blvd from 145th Street to Diamond Path

More Enjoyable

- Create on-line and printed walking and biking maps
- (I) Install way-finding signage in a pilot area in the Downtown and School Zone
- Improve bike parking and trip end facilities
- (J) Improve lighting
- (TH) Create trail heads
- (K) Create rest areas
- Quarterly walk-bike events